



**NORTH FALLS**

*Offshore Wind Farm*

# **ENVIRONMENTAL STATEMENT**

## Chapter 21 Figures

Document Reference:	3.2.17
Volume:	3.2
APFP Regulation:	5(2)(a)
Date:	July 2024
Revision:	0

Project Reference: EN010119

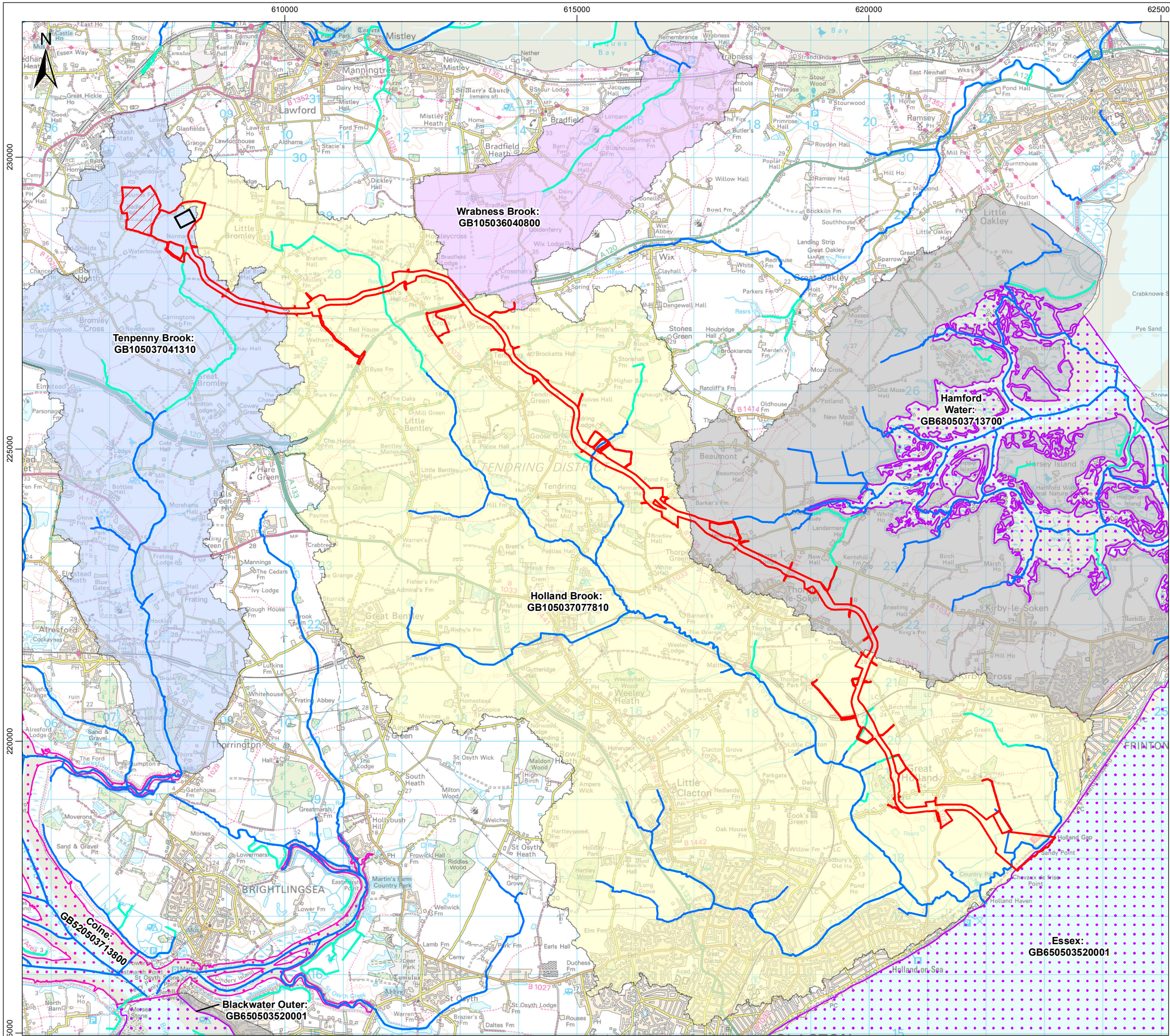


Project	North Falls Offshore Wind Farm
Document Title	Environmental Statement Chapter 21 Figures
Document Reference	3.2.17
APFP Regulation	5(2)(a)
Supplier	Royal HaskoningDHV
Supplier Document ID	PB9244-RHD-ES-ON-RP-ON-0205

This document and any information therein are confidential property of North Falls Offshore Wind Farm Limited and without infringement neither the whole nor any extract may be disclosed, loaned, copied or used for manufacturing, provision of services or other purposes whatsoever without prior written consent of North Falls Offshore Wind Farm Limited, and no liability is accepted for loss or damage from any cause whatsoever from the use of the document. North Falls Offshore Wind Farm Limited retains the right to alter the document at any time unless a written statement to the contrary has been appended.

Revision	Date	Status/Reason for Issue	Originator	Checked	Approved
0	July 2024	Submission	RHDHV	NFOW	NFOW



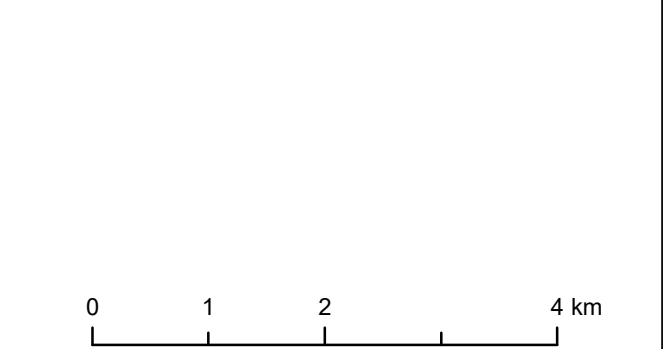


**Legend**

- Onshore Project Area
- Onshore Substation
- East Anglia Connection Node (EACN)
- Main River
- Ordinary Watercourse

**WFD Surface Water Catchment**



- Coastal Catchment
- Holland Brook
- Tenpenny Brook
- Wrabness Brook
- Transitional Water Body
- Coastal Water Body



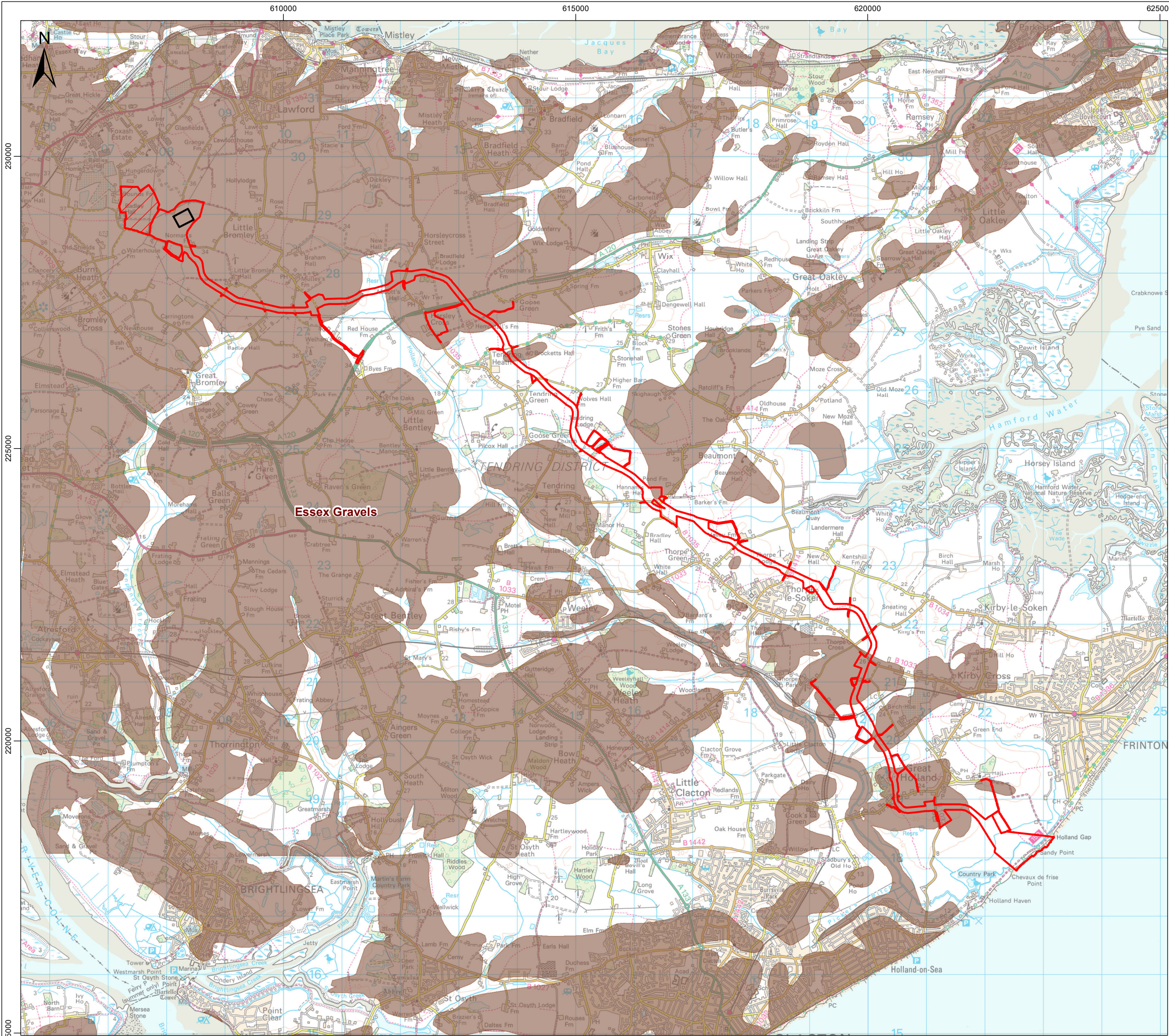
**Surface Water Catchments**

Rev	Date	Remarks	Drwn	Chkd
02	30/05/2024	Second issue	FC	SF
01	04/12/2023	First issue	FC	SF

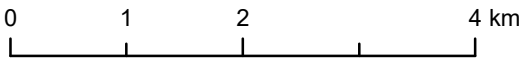
Drawing Number <b>PB9244-RHD-ZZ-ON-DR-GS-0397</b>		Figure Number <b>21.1</b>	
Scale 1:65,000	Plot Size A3	Datum OSGB36	Projection BNG







- Legend**
- Onshore Project Area
  - Onshore Substation
  - East Anglia Connection Node (EACN)
- WFD Groundwater Body**
- Essex Gravels



Data Source: © Environment Agency, 2024. © HaskoningDHV UK Ltd. 2024.  
© Crown copyright and database rights 2024 Ordnance Survey 0100031673. Contains Ordnance Survey data © Crown copyright and database rights 2024.

Drawing Title

### Groundwater Features

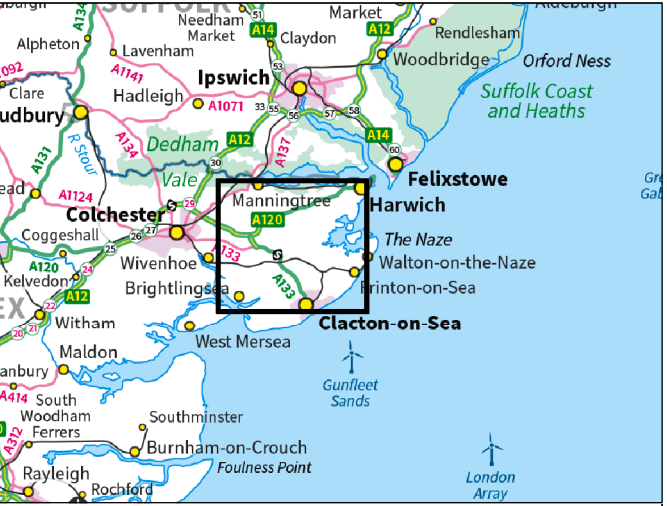
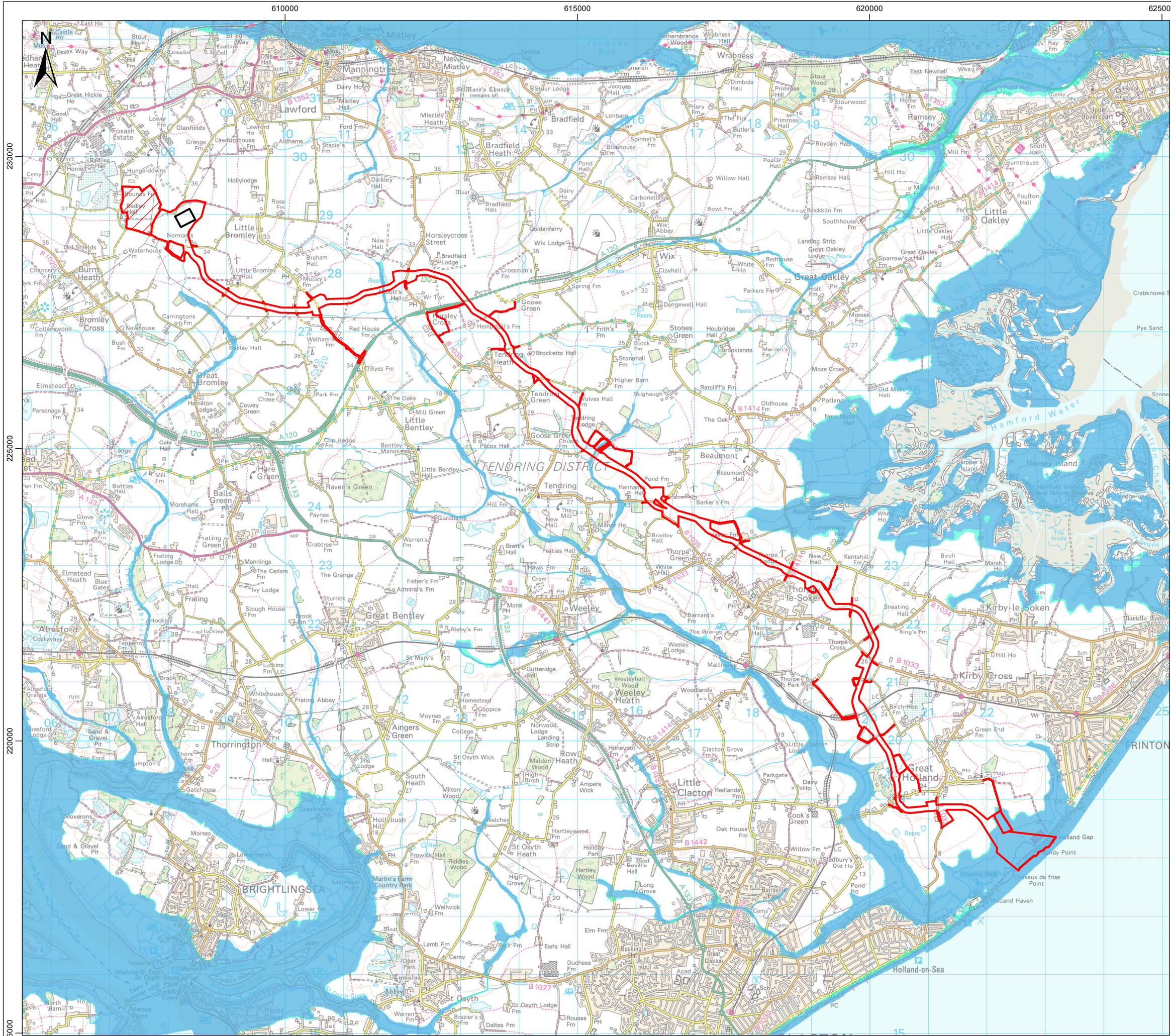
Rev	Date	Remarks	Drwn	Chkd
02	30/05/2024	Second issue	FC	SF
01	04/12/2023	First issue	FC	SF

Drawing Number <b>PB9244-RHD-ZZ-ON-DR-GS-0398</b>			Figure Number <b>21.2</b>	
--	--	--	------------------------------	--

Scale 1:65,000	Plot Size A3	Datum OSGB36	Projection BNG
-------------------	-----------------	-----------------	-------------------

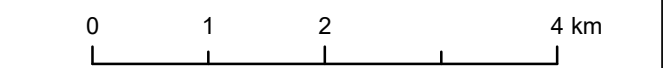






**Legend**

- Onshore Project Area
- Onshore Substation
- East Anglia Connection Node (EACN)
- Flood Zone 3
- Flood Zone 2



Data Source: © Environment Agency, 2024. © HaskoningDHV UK Ltd. 2024.  
© Crown copyright and database rights 2024 Ordnance Survey 0100031673. Contains Ordnance Survey data © Crown copyright and database rights 2024.

Drawing Title

## Flood Risk

Rev	Date	Remarks	Drwn	Chkd
02	30/05/2024	Second issue	FC	SF
01	04/12/2023	First issue	FC	SF

Drawing Number	Figure Number
<b>PB9244-RHD-ZZ-ON-DR-GS-0399</b>	<b>21.3</b>

Scale	Plot Size	Datum	Projection
1:65,000	A3	OSGB36	BNG



Royal  
HaskoningDHV  
Enhancing Society Together



NORTH FALLS  
Offshore Wind Farm





**NORTH FALLS**

*Offshore Wind Farm*



**RWE**

## **HARNESSING THE POWER OF NORTH SEA WIND**

*North Falls Offshore Wind Farm Limited*

*A joint venture company owned equally by SSE Renewables and RWE.*

*To contact please email [contact@northfallsoffshore.com](mailto:contact@northfallsoffshore.com)*

© 2024 All Rights Reserved

**North Falls Offshore Wind Farm Limited** Registered Address: Windmill Hill Business Park, Whitehill Way, Swindon, Wiltshire, SN5 6PB, United Kingdom  
Registered in England and Wales Company Number: 12435947

---

*[NorthFallsOffshore.com](https://NorthFallsOffshore.com)*